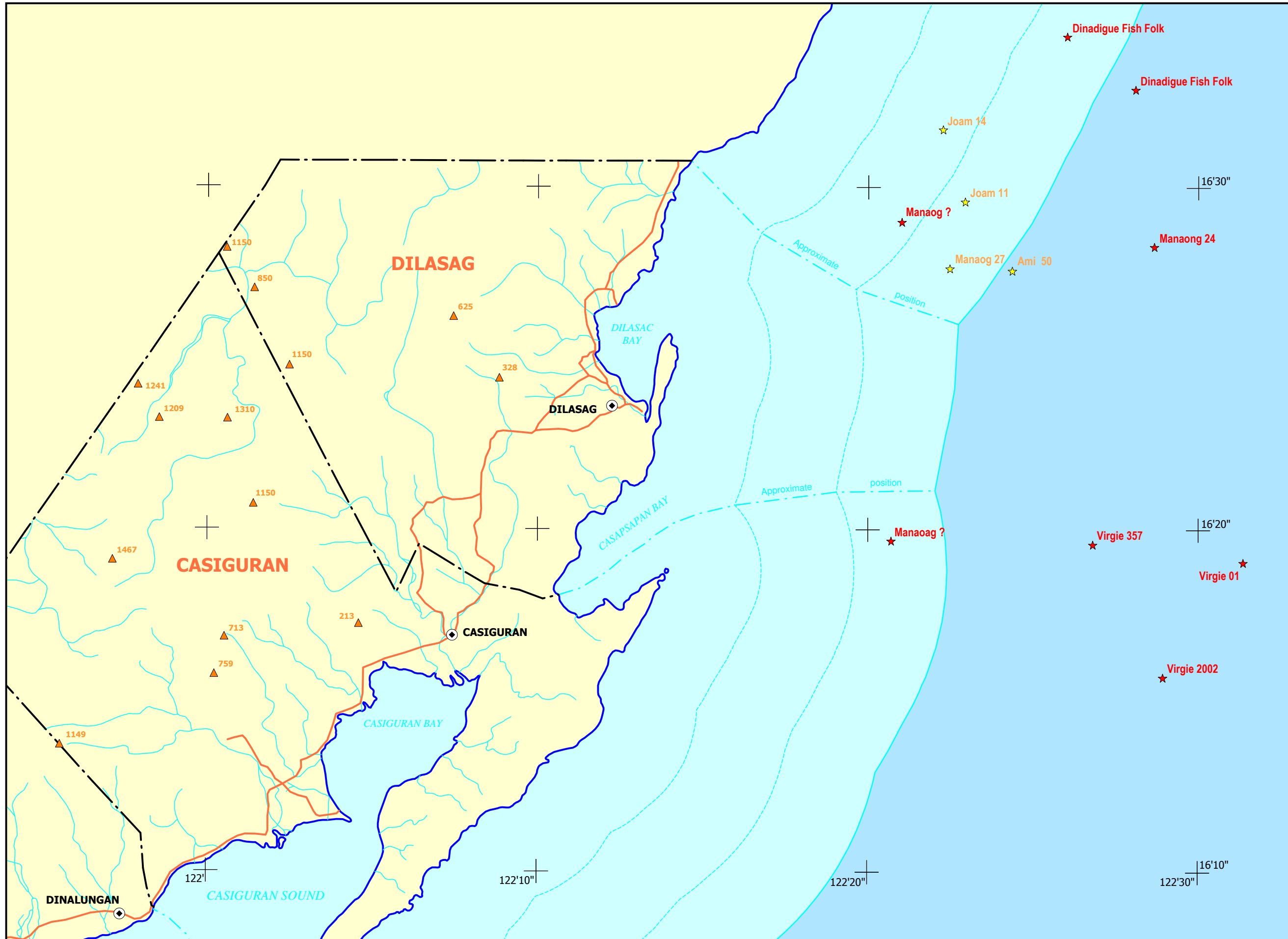
















Payao Locations for Dilisag Waters 10/7/02



- Town**
 **CASIGURAN**
- Spot height**
 **759**
- Municipal boundary**

- Road**

- River**

- Shoreline**

- Municipal water boundary**
 5 and 10 kms
 15 kms (outer limits)
 Lateral boundary
- Municipal waters**

- Ocean**

- Terrestrial Area**

- Payao**
 From resource map
 From GPS



Scale 1: 200 000
1cm = 2 kms